










**TAGGER
BUILDING 204
EMERGENCY PLAN**

- LEGEND**
-  EGRESS PATH
 -  FIRE EXTINGUISHER
 -  FIRE ALARM PULL STATION
 -  SEVERE WIND "TAKE COVER" AREA
 -  MUSTER POINT
 -  EMERGENCY STOP
 -  KEY ACCESS BANK
 -  RUN/SAFE BOX
 -  TELEPHONE

IN CASE OF FIRE:

- STAY CALM
- WALK, DO NOT RUN
- ACTIVATE NEAREST PULL BOX, FOLLOW ARROWS IN DIAGRAM, & MEET AT MUSTER POINT

IN CASE OF SEVERE WIND:
IF A TORNADO WARNING IS ISSUED BY THE NATIONAL WEATHER SERVICE, AND JLAB IS WITHIN THE WARNING AREA, STAY IN THE TAGGER AREA.